










**Legend**

-  Upper Clinton Subwatershed
-  Rivers/Streams/Drains
-  Lakes

**Agricultural Vegetation**

-  Cropland
-  Orchard, Vineyard & Ornamental Horticulture Areas
-  Permanent Pasture

**Upland Vegetation**

-  Non-Forested Lands
-  Forest Lands
-  Coniferous Forest

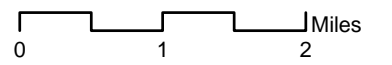

**Wetland Vegetation**

-  Forested Wetlands
-  Non-Forested Wetlands

**MAP 6**

**VEGETATIVE LAND COVER**  
 UPPER CLINTON SUBWATERSHED  
 MANAGEMENT PLAN

Carlisle/Wortman Associates, Inc.  
 Community Planners & Landscape Architects



PLOT GENERATION: AUGUST 31, 2005  
 SOURCE: OAKLAND COUNTY