







Legend

-  Upper Clinton Subwatershed
-  Rivers/Streams/Drains
-  Lakes

MNFI Natural Areas



-  Priority One
-  Priority Two
-  Priority Three

MAP 7

MNFI NATURAL AREAS

UPPER CLINTON SUBWATERSHED
MANAGEMENT PLAN

Carlisle/Wortman Associates, Inc.
Community Planners & Landscape Architects

 Miles

 PLOT GENERATION: AUGUST 31, 2005
 SOURCE: OAKLAND COUNTY