










- ### Legend
-  Upper Clinton Subwatershed
 -  Rivers/Streams/Drains
 -  Lakes
- ### Factors Defining the Existing and Potential Areas of Critical Concern
-  Lakes with Known Impairments
 -  250 Foot Areas Around All Lakes & Streams
 -  Priority One MNFI Areas
 -  Priority Two MNFI Areas
 -  Other Potential Areas of Hydrological Significance
 -  Stream Locations with Known Impairments

MAP 8
EXISTING AND POTENTIAL AREAS OF CRITICAL CONCERN
 UPPER CLINTON SUBWATERSHED
 MANAGEMENT PLAN
 Carlisle/Wortman Associates, Inc.
 Community Planners & Landscape Architects